

# Appendix D Topographic Profiles

---

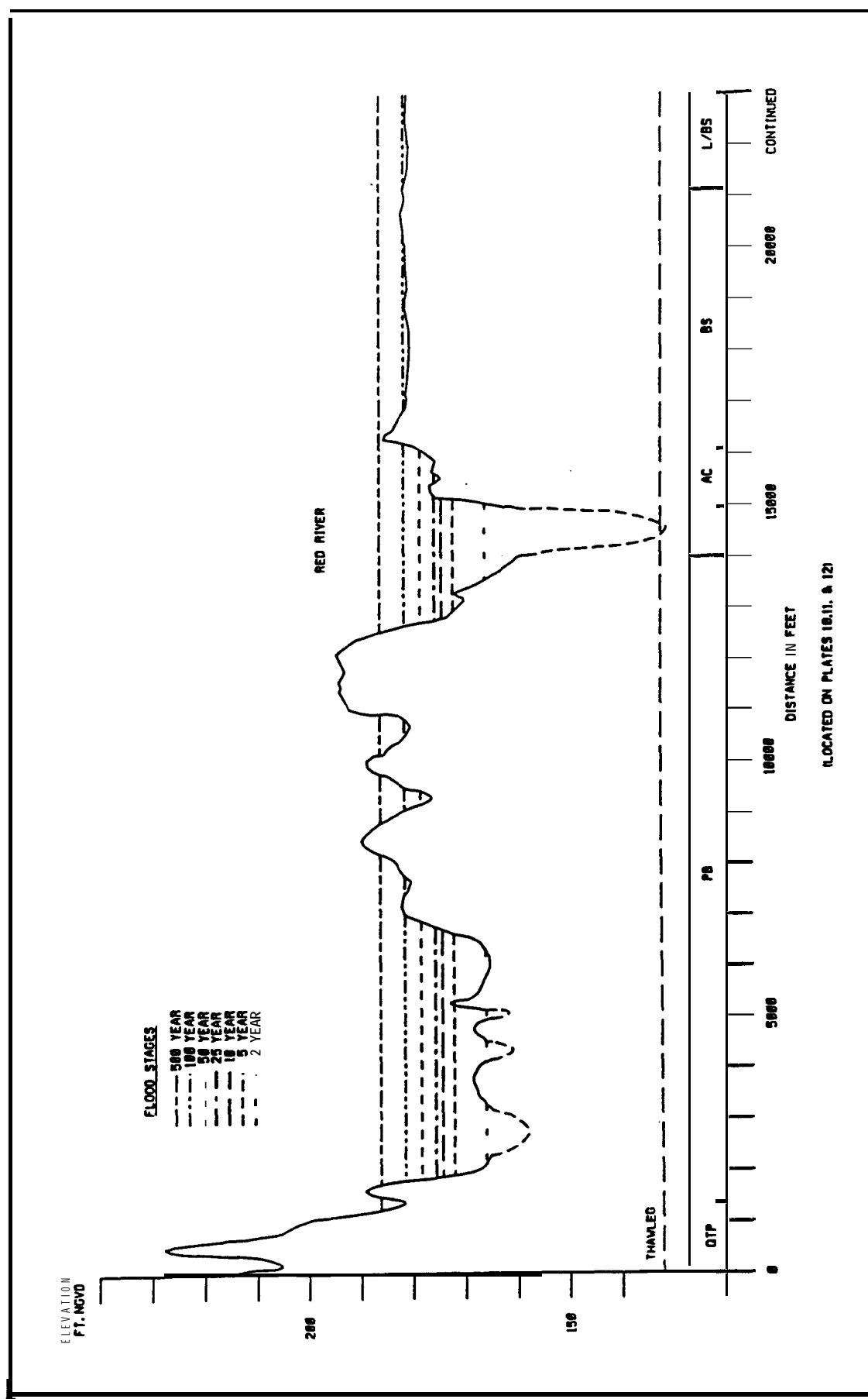


Figure 01. River mile 19a

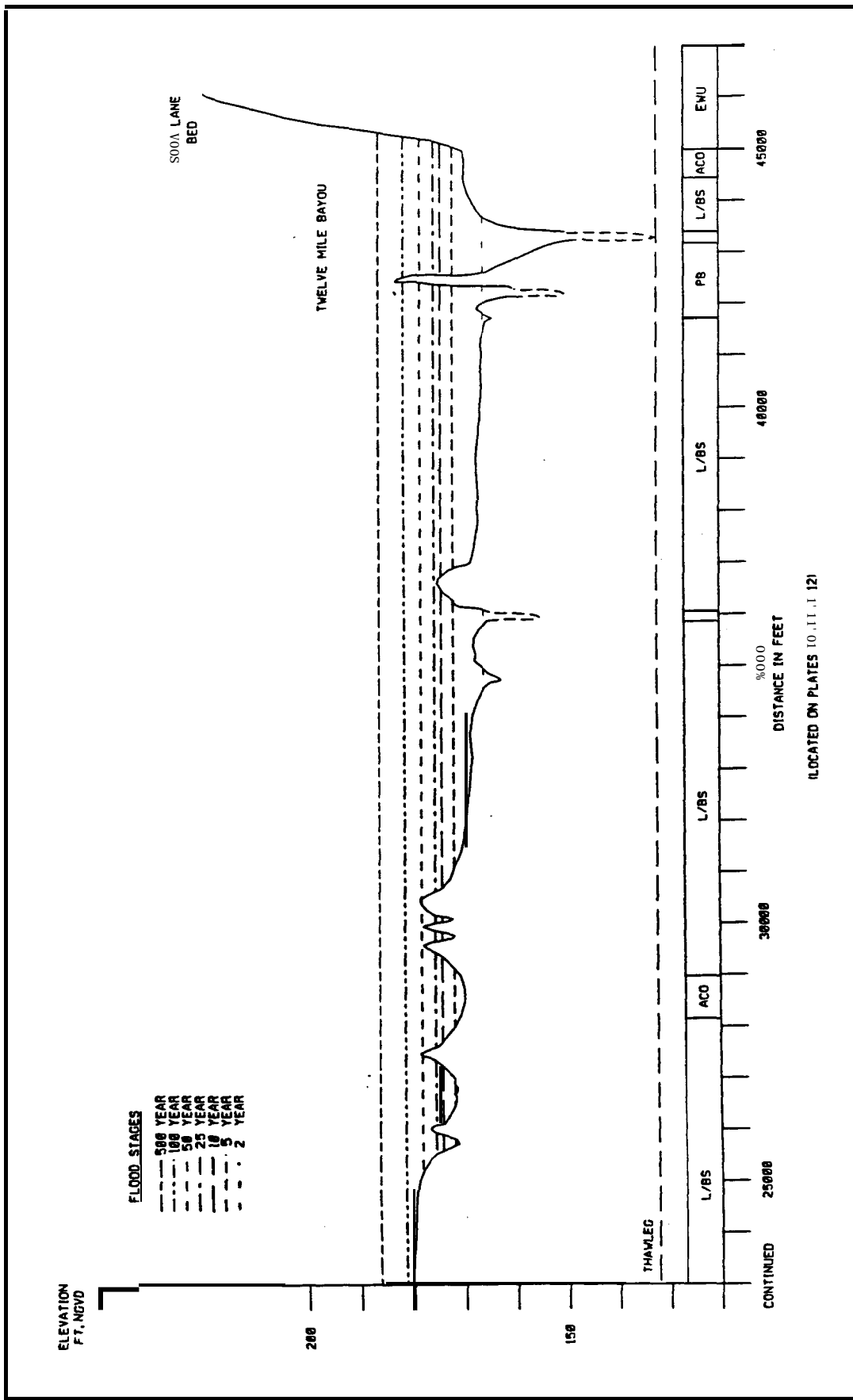


Figure D2. River mile 19b

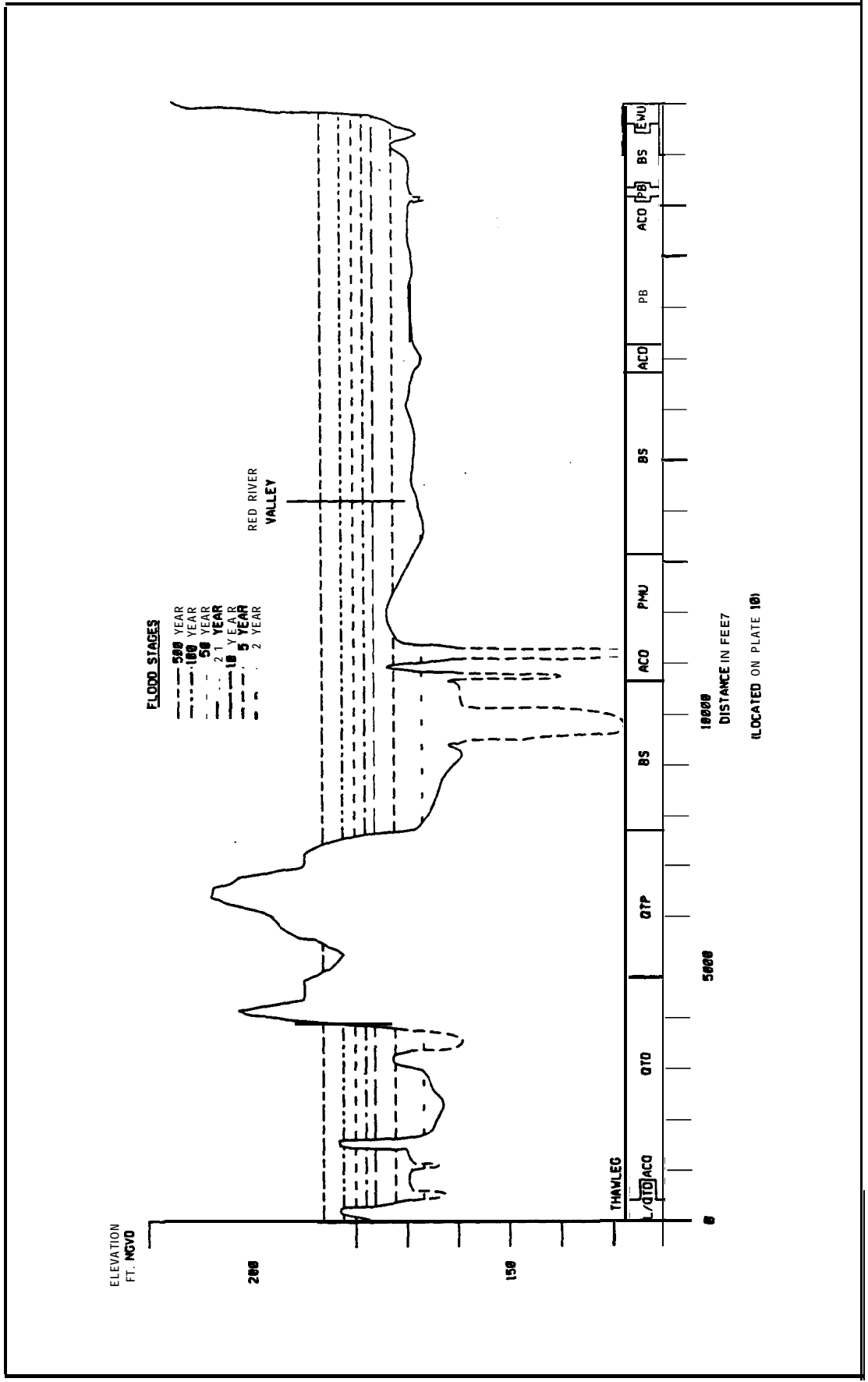


Figure D3. River mile 22.8

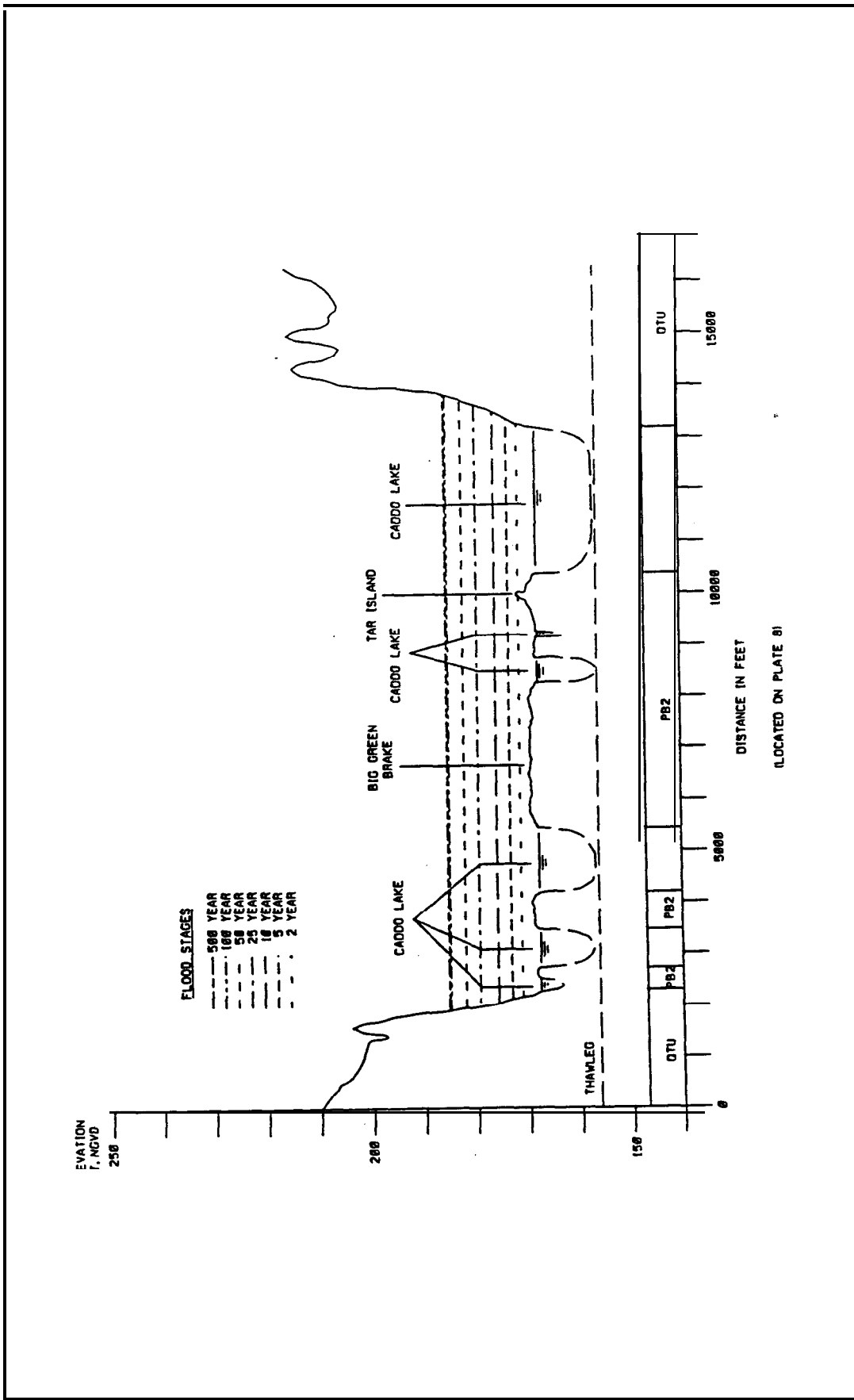


Figure D4. River mile 32.5

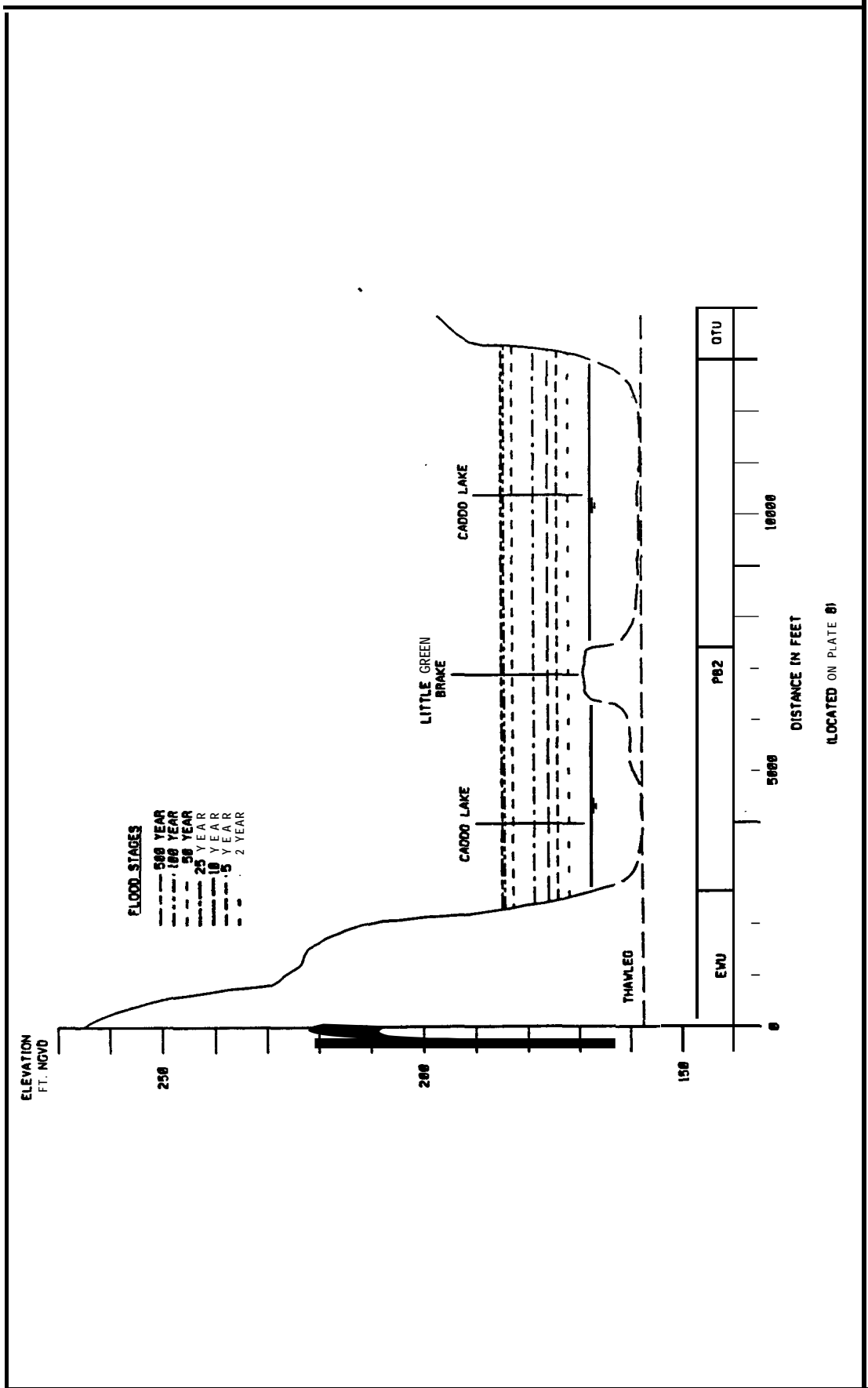


Figure D5. River mile 33.5

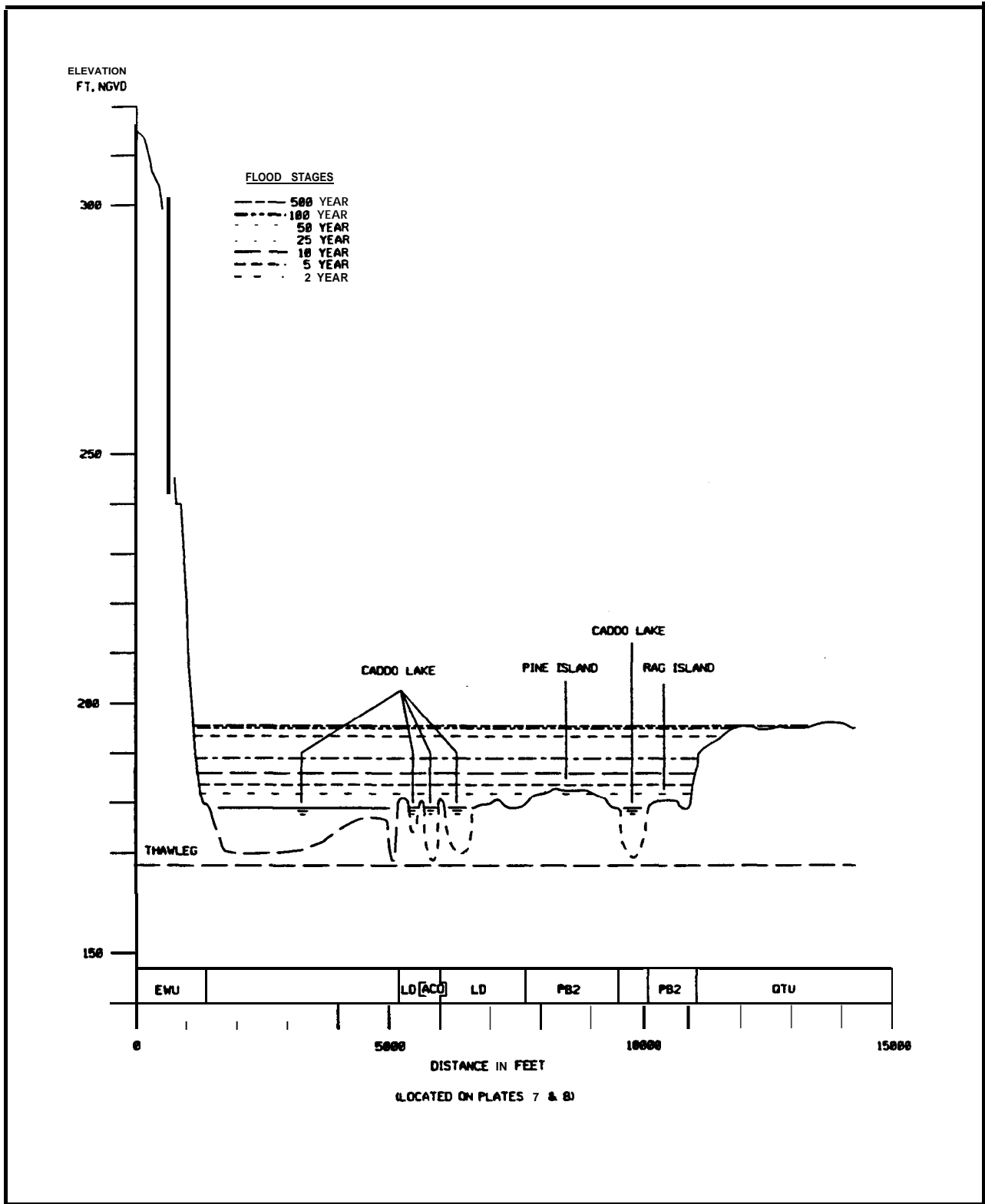


Figure D6. River mile 37.0

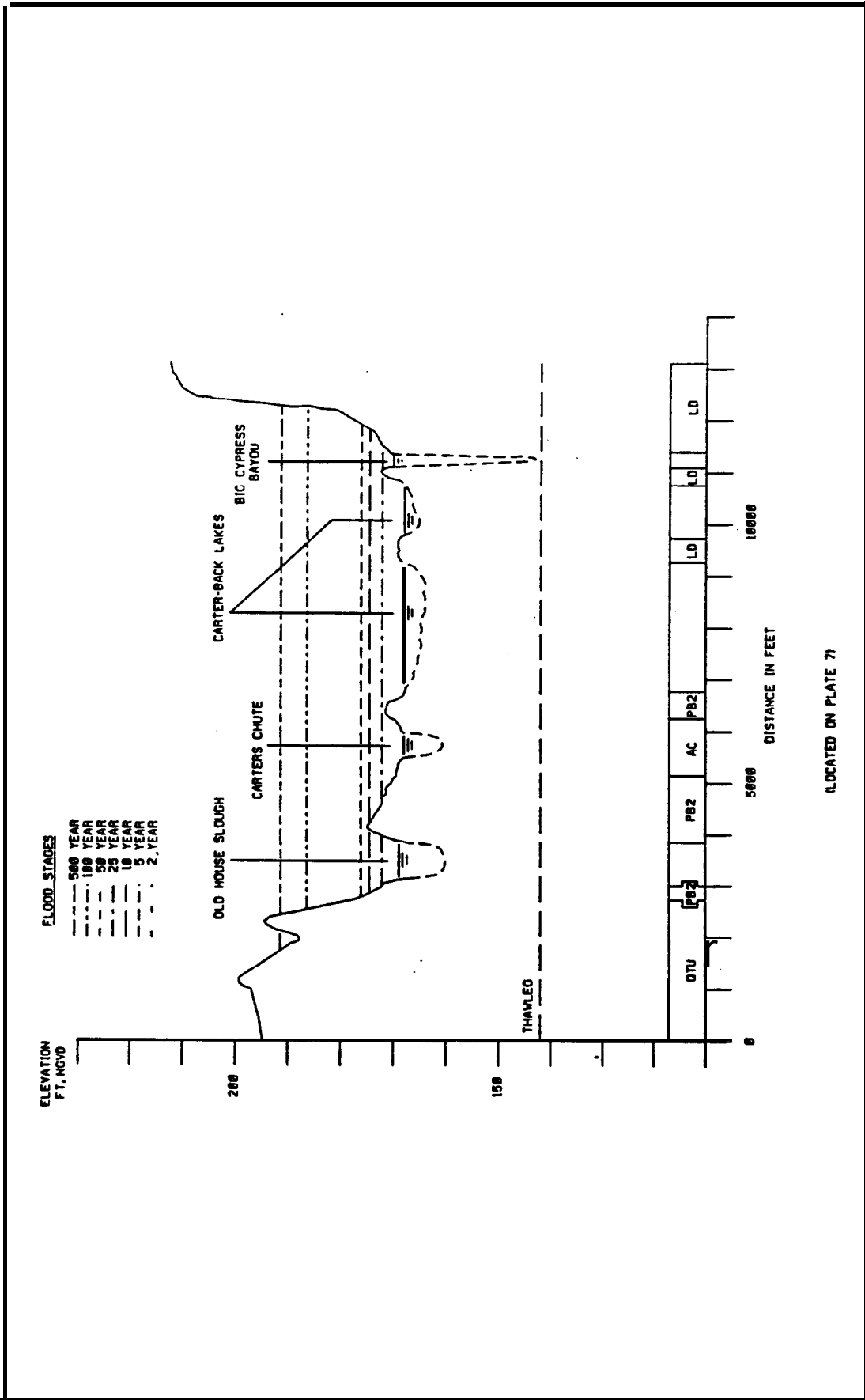


Figure D7. River mile 46.8



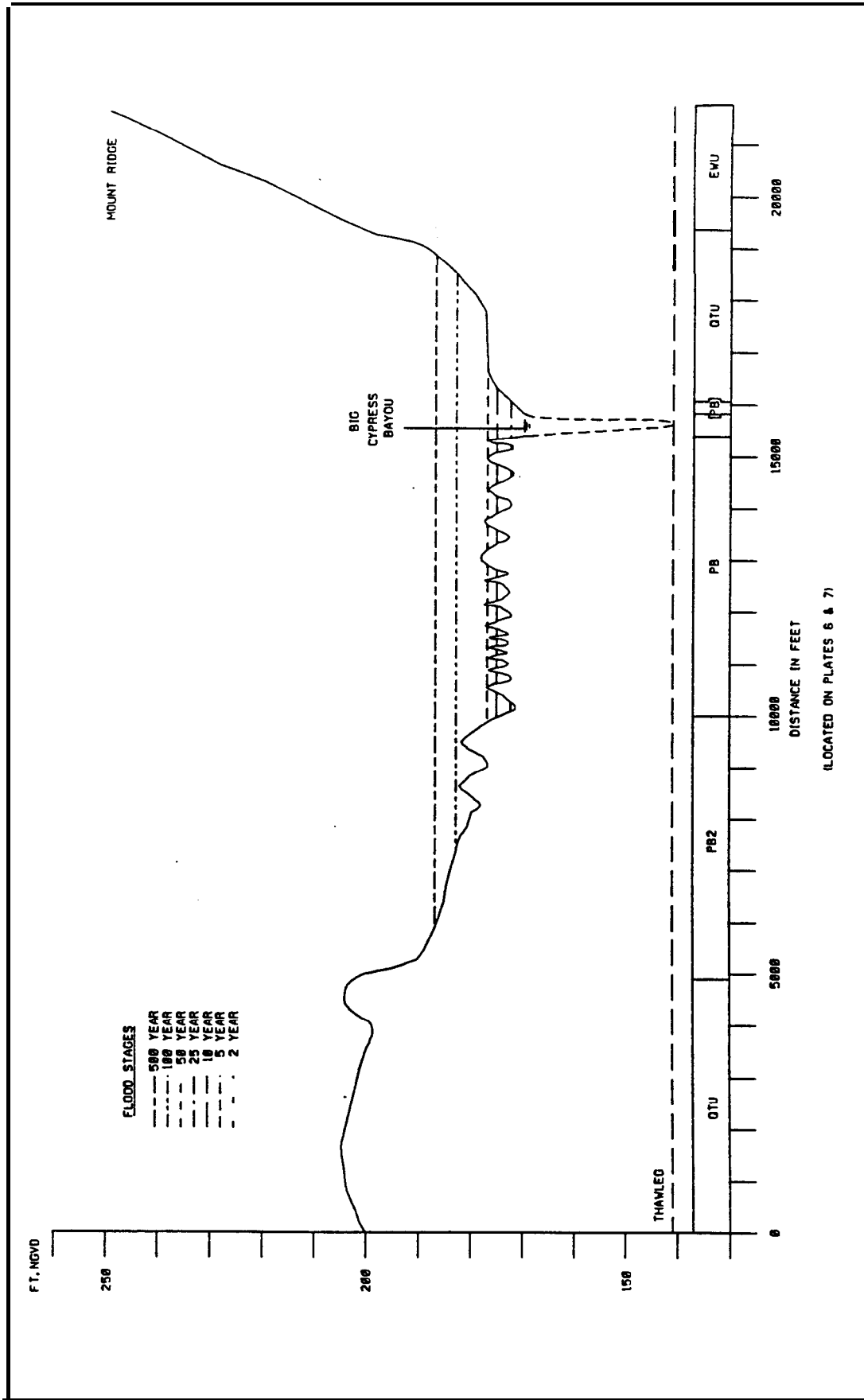


Figure D8. River mile 51.9

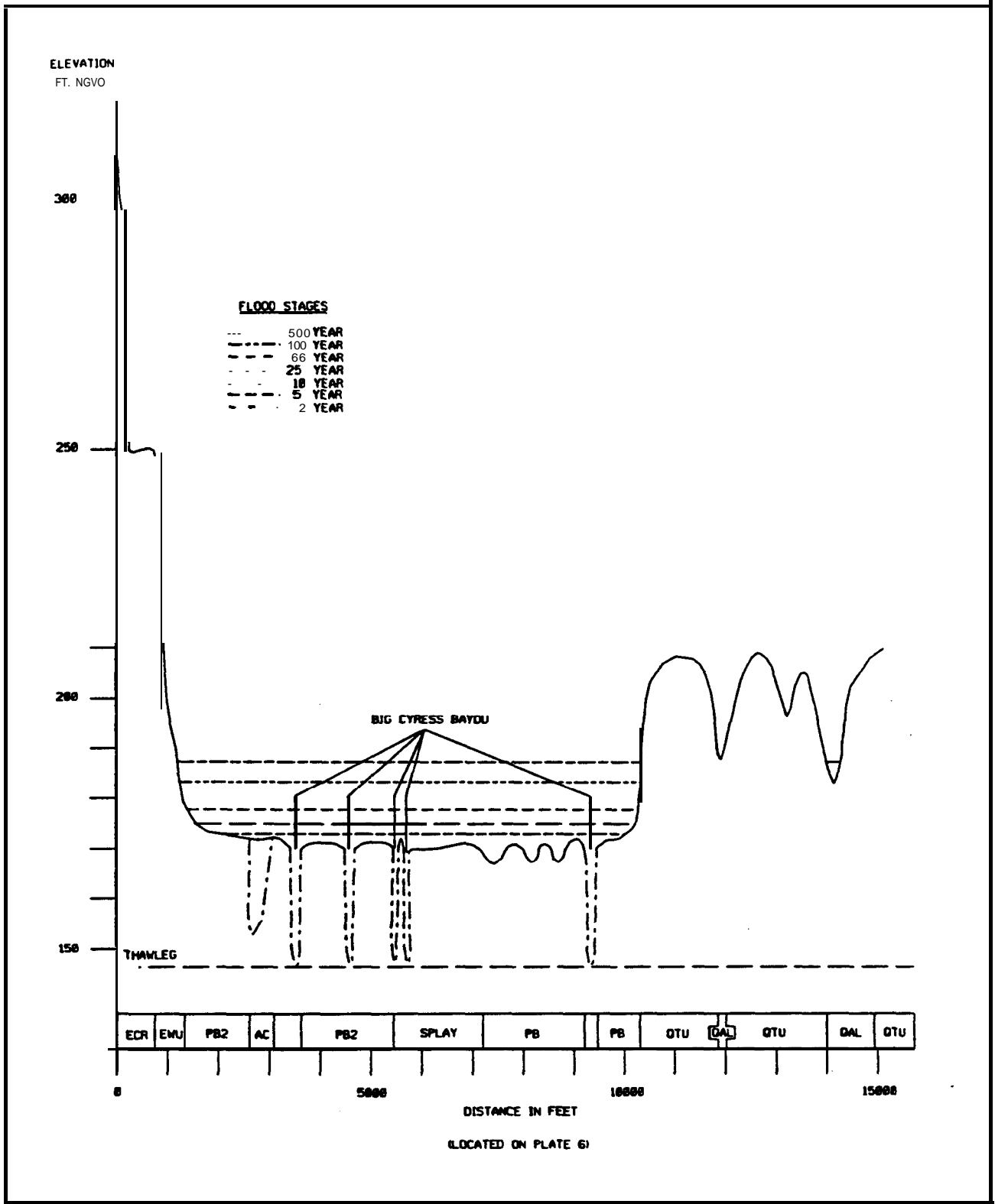


Figure D9. River mile 55.0

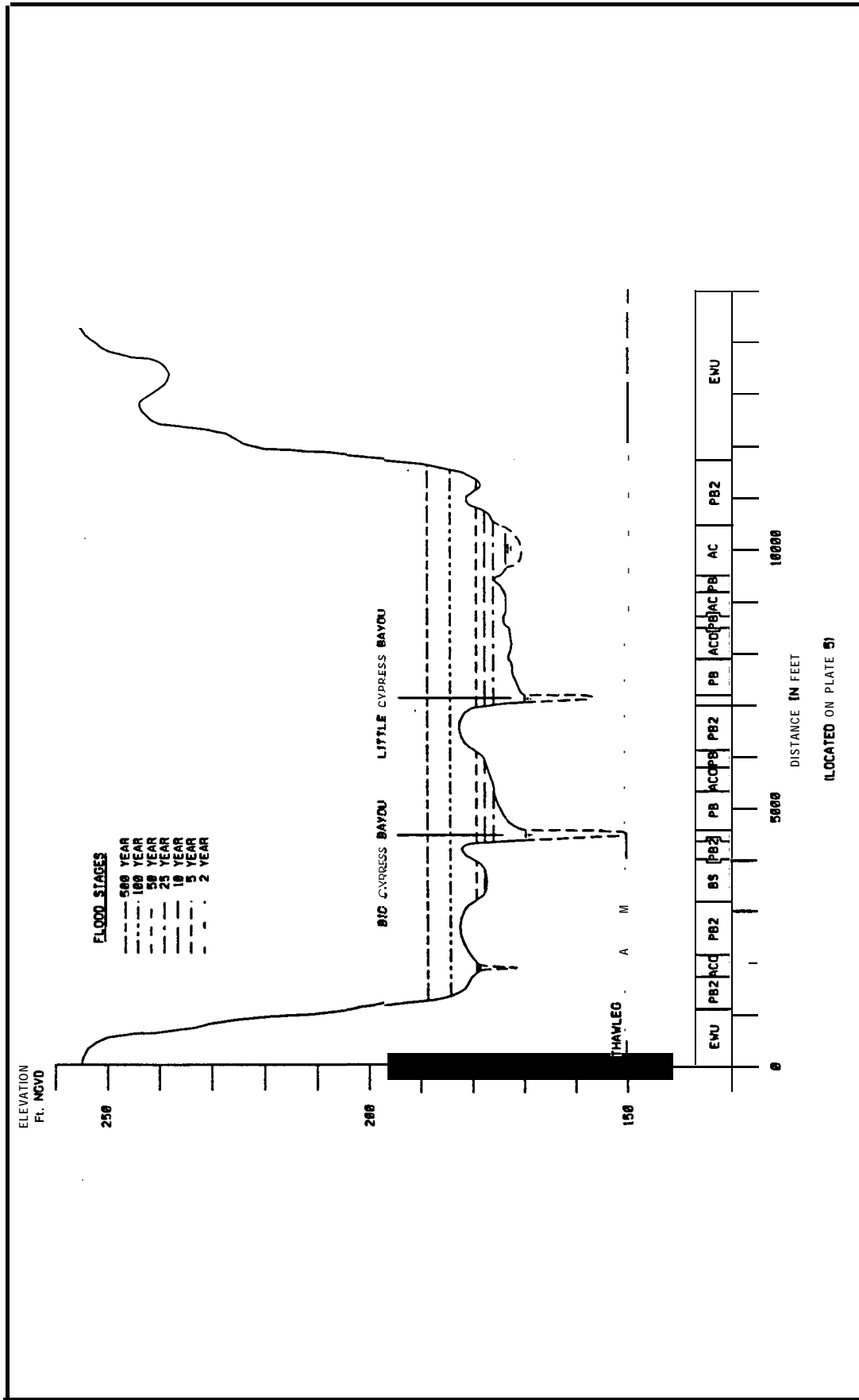


Figure D10. River mile 62.0

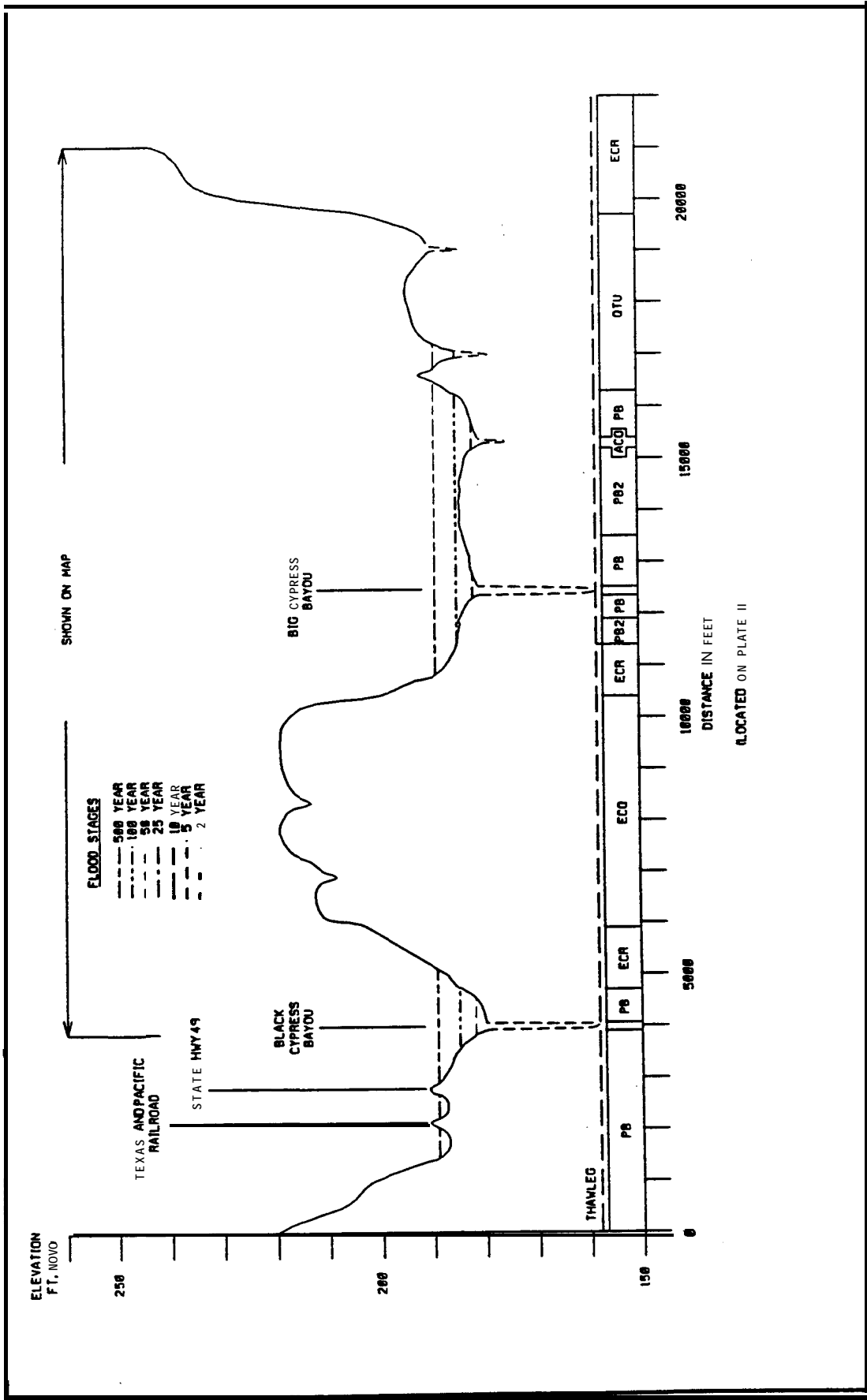


Figure D1. River mile 66.0

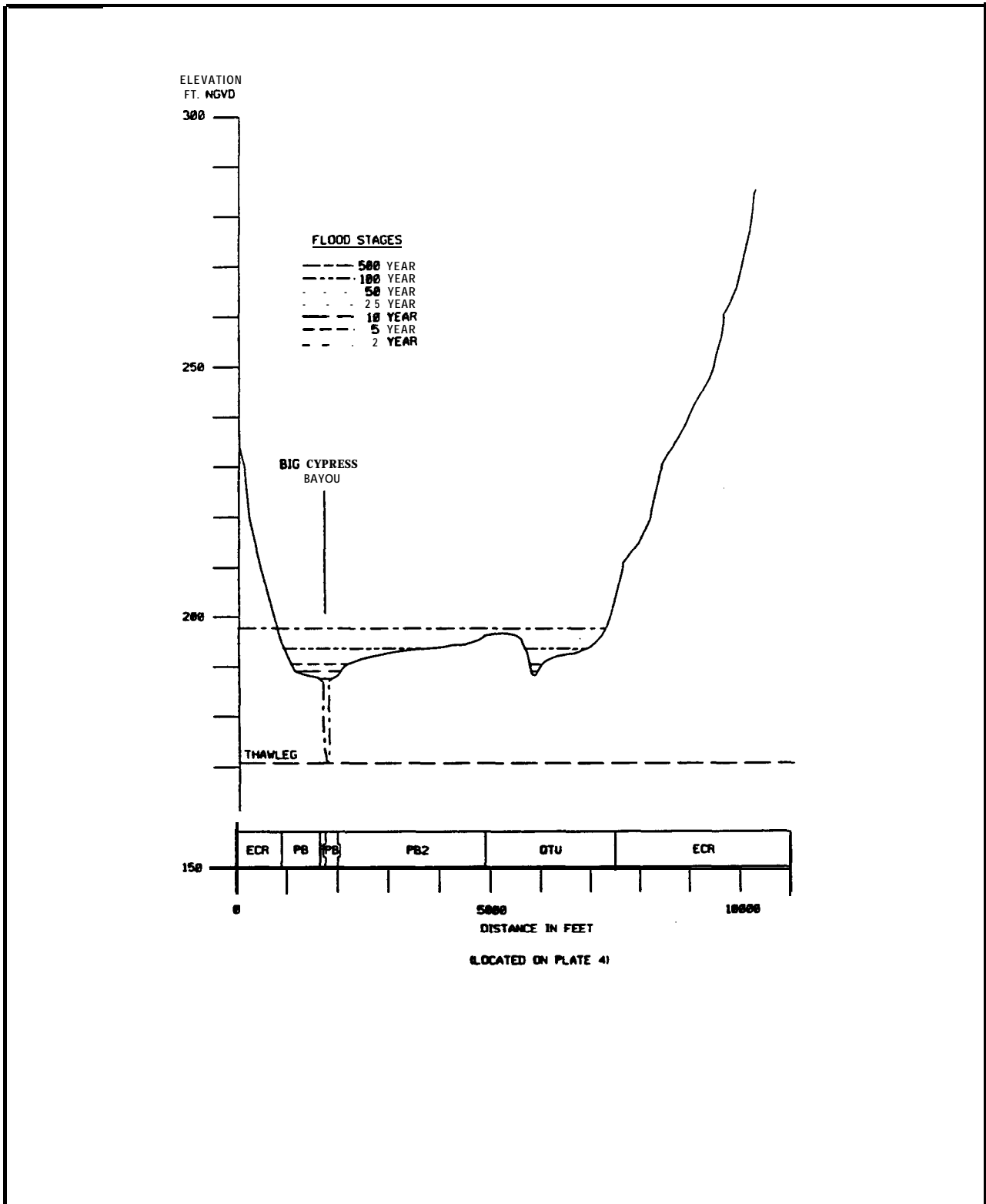


Figure D12. River mile 76.0

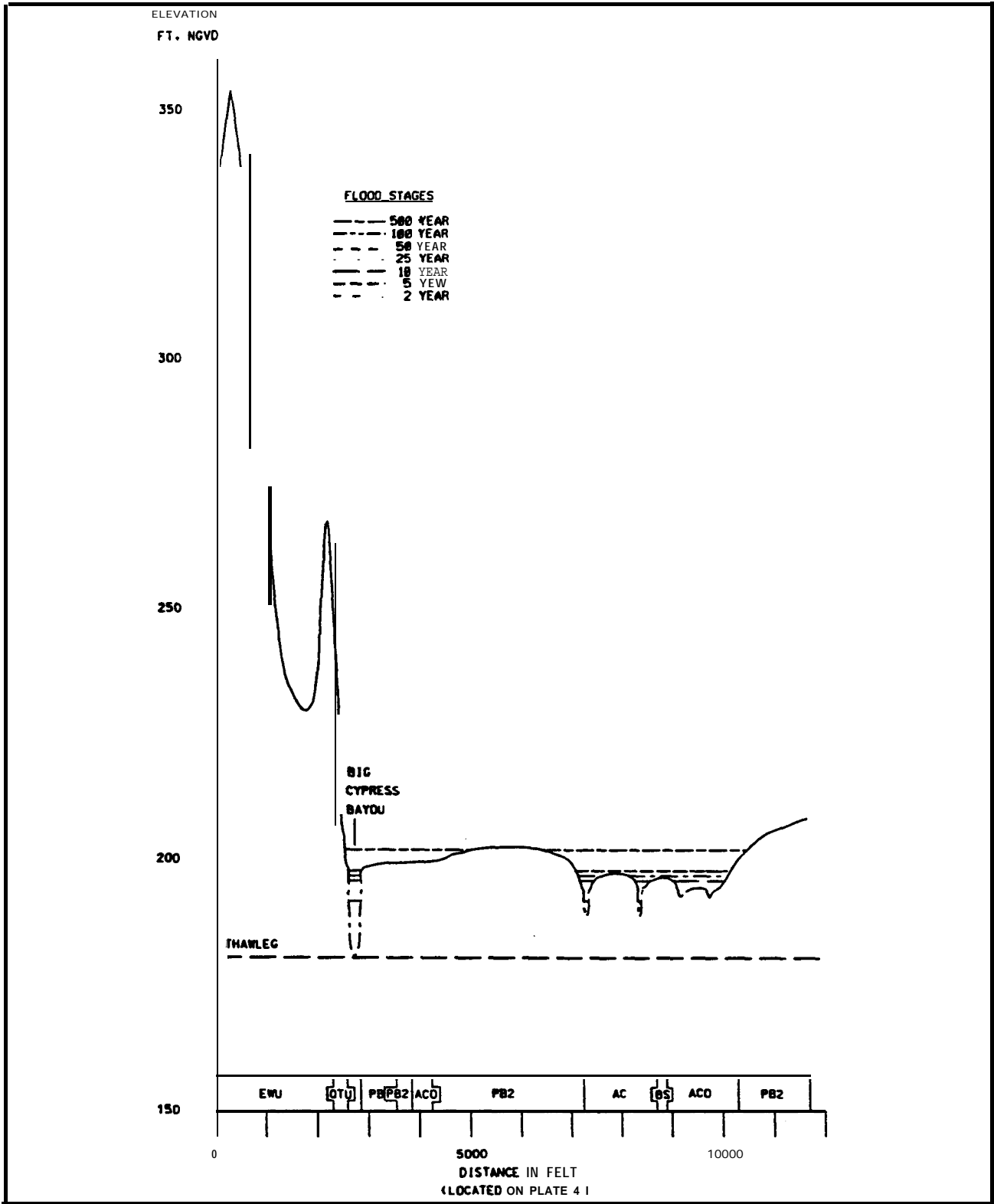


Figure D13. River mile 83.0

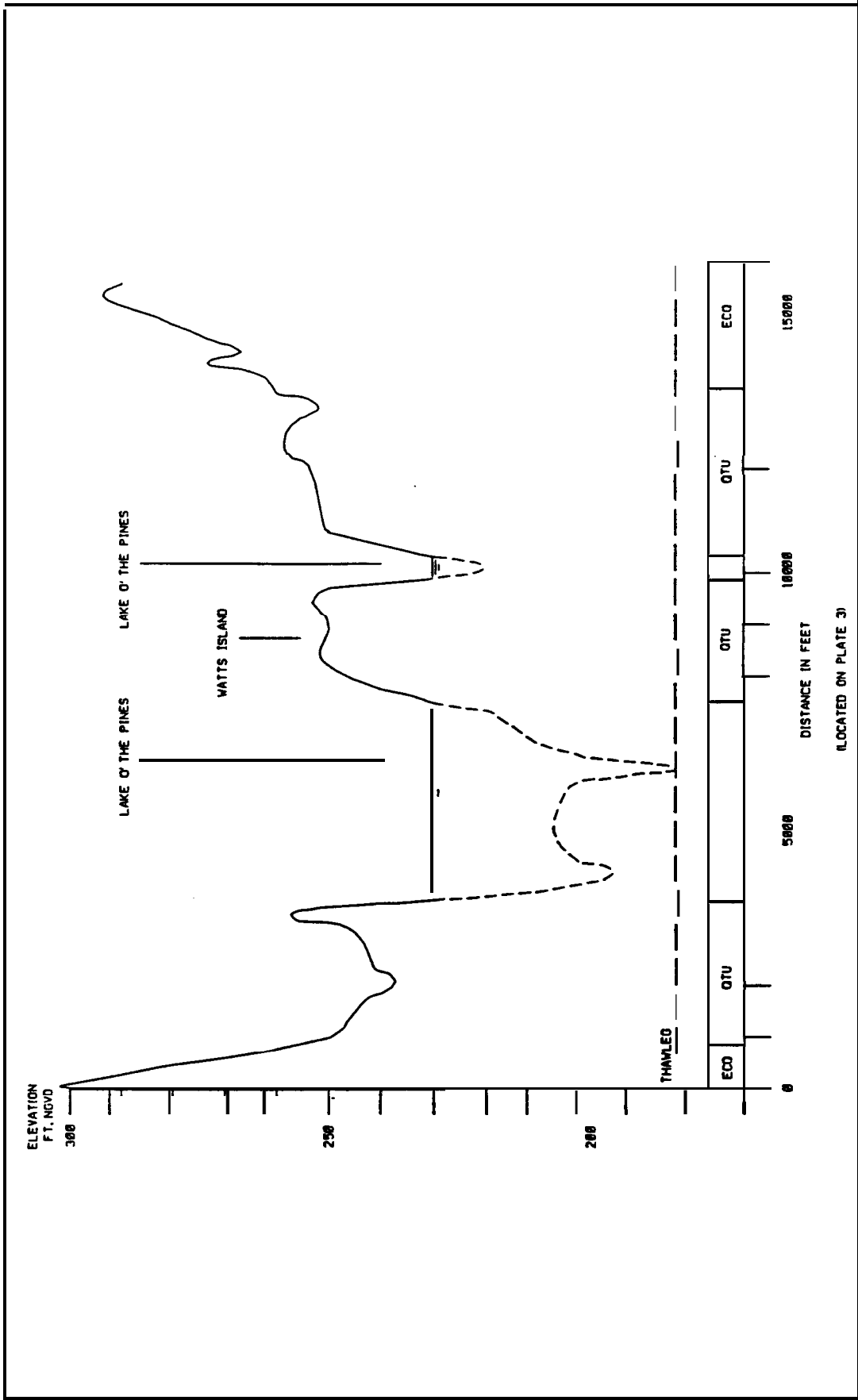


Figure D14. River mile 89.3

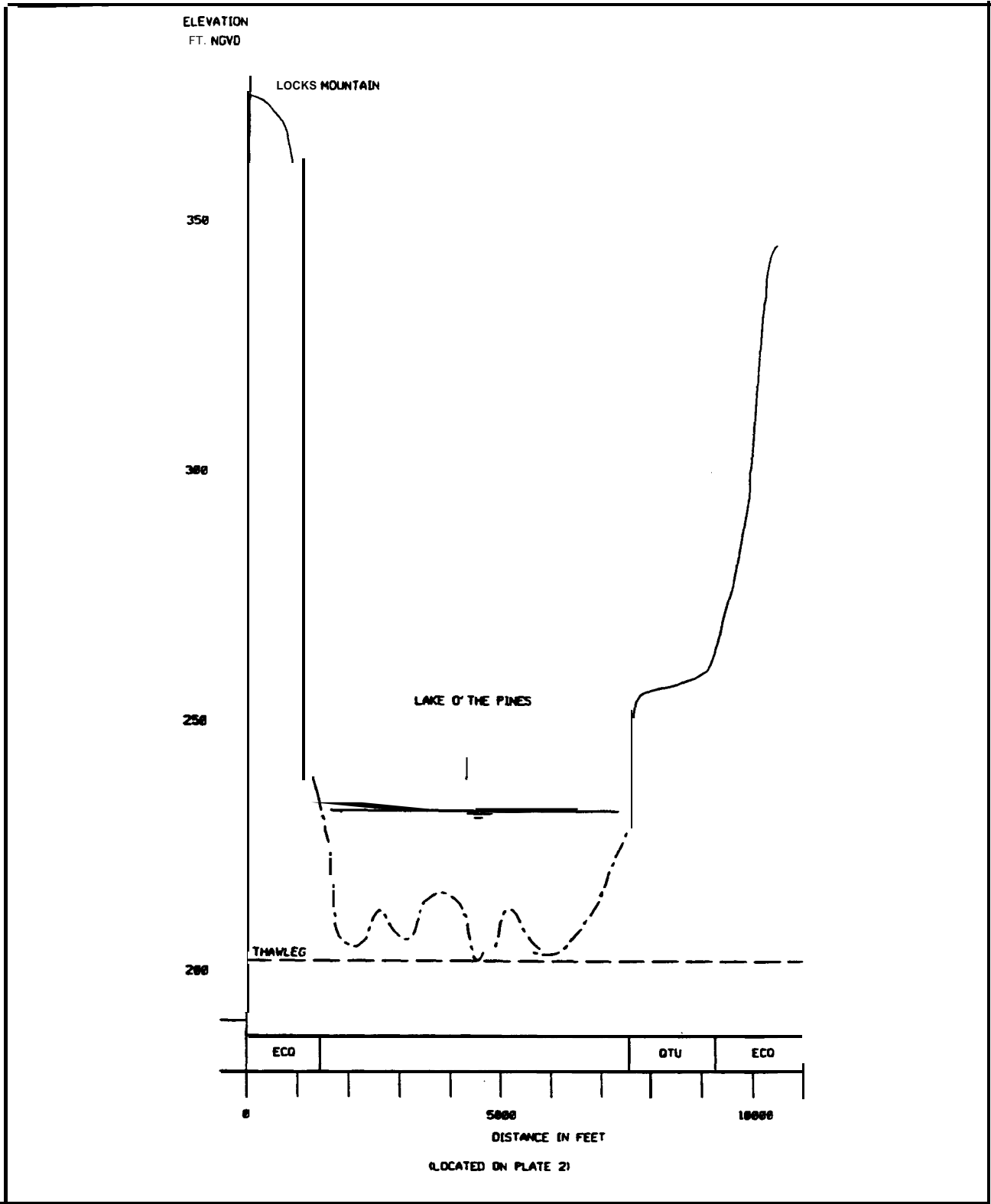


Figure D15. River mile 96.0



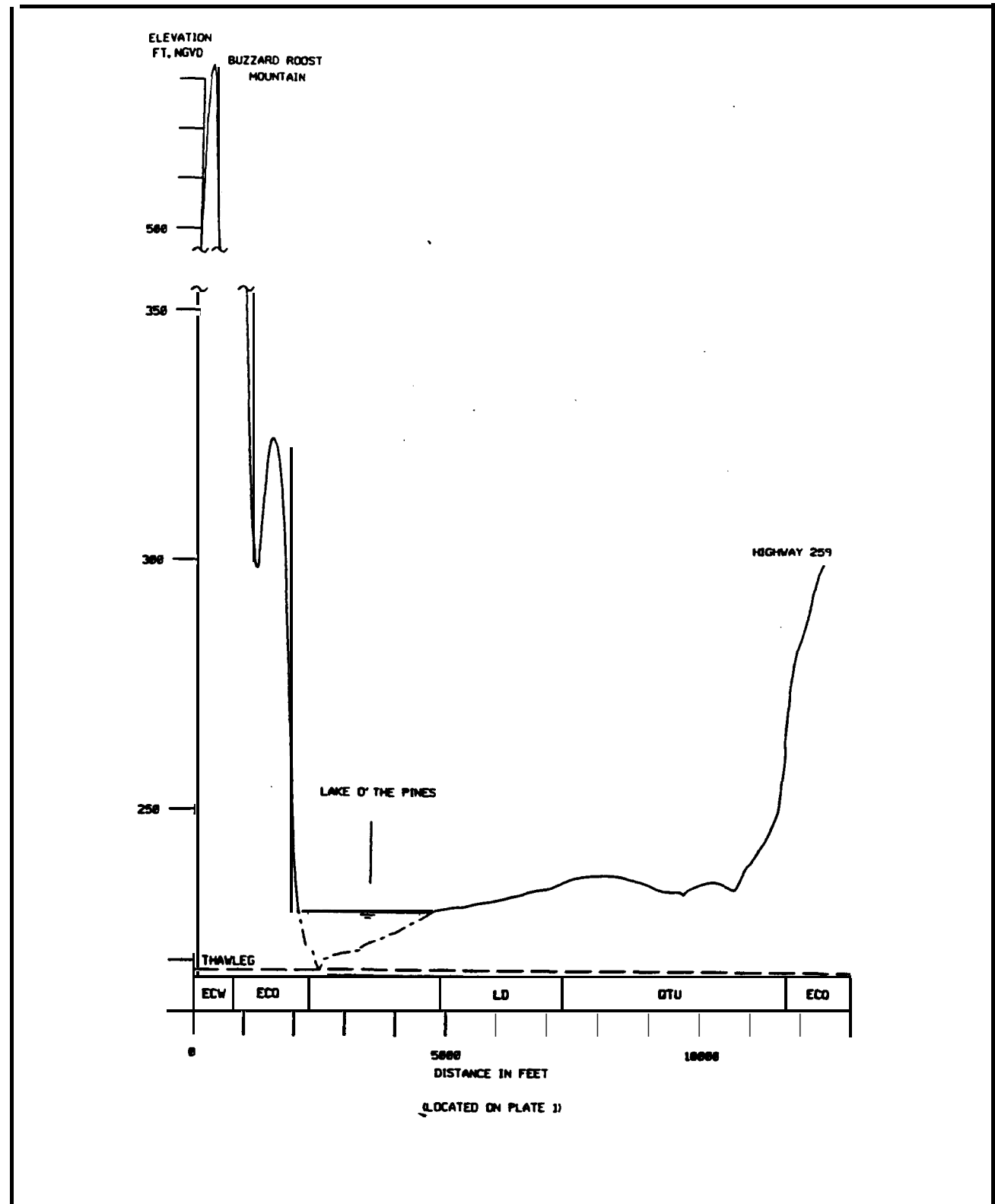


Figure D16. River mile 110.0

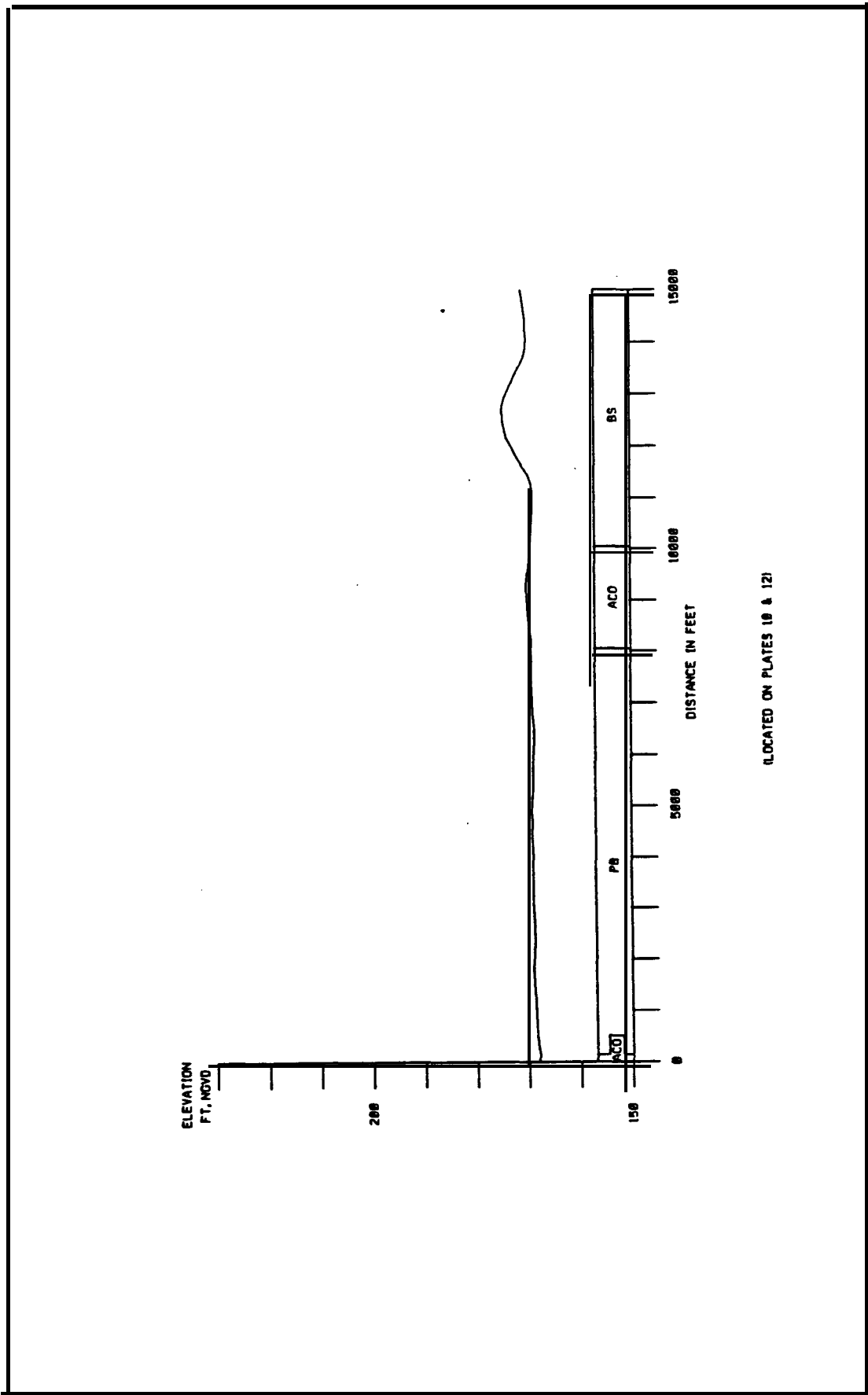


Figure D17. Profile A

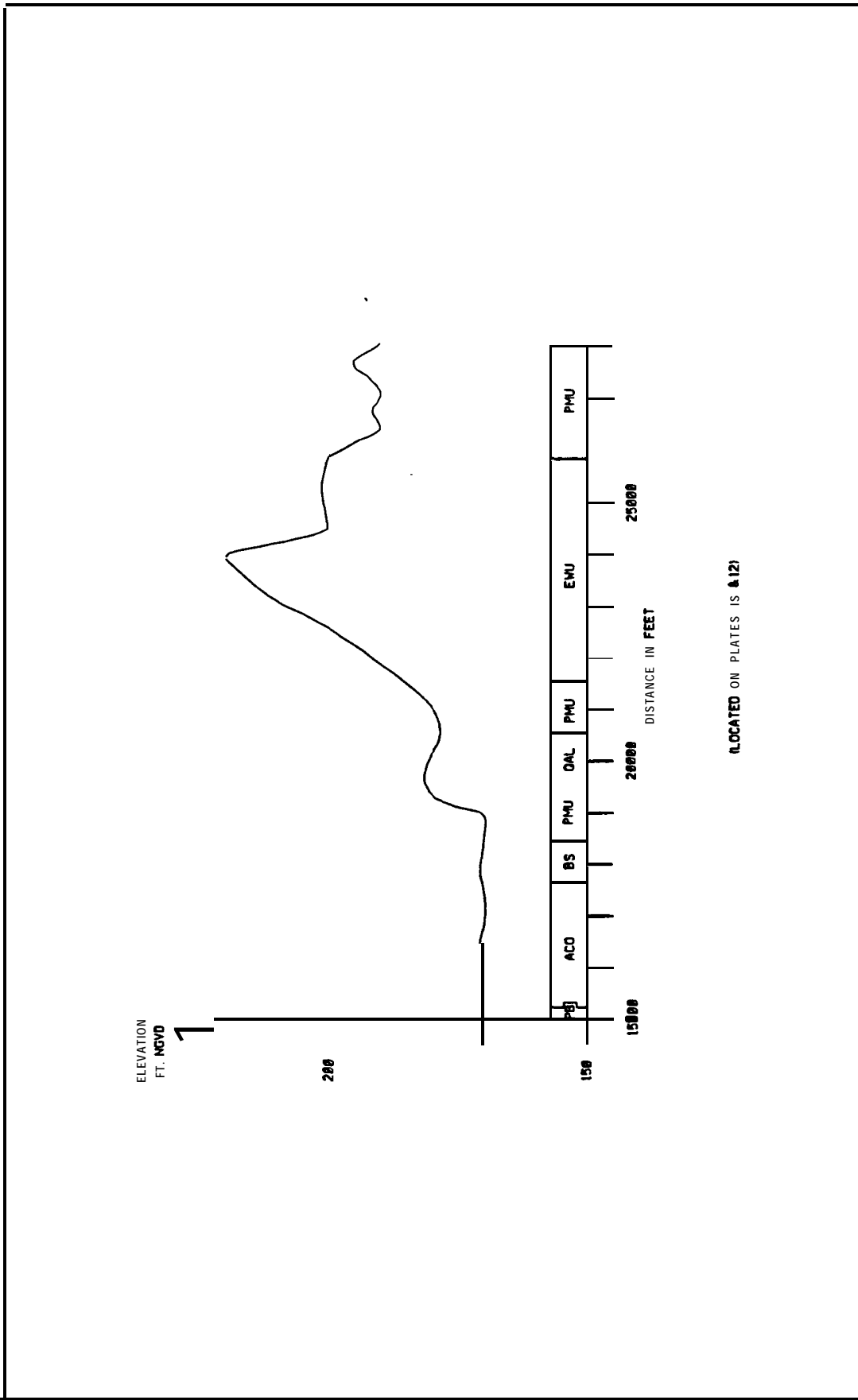


Figure 018. Profile B